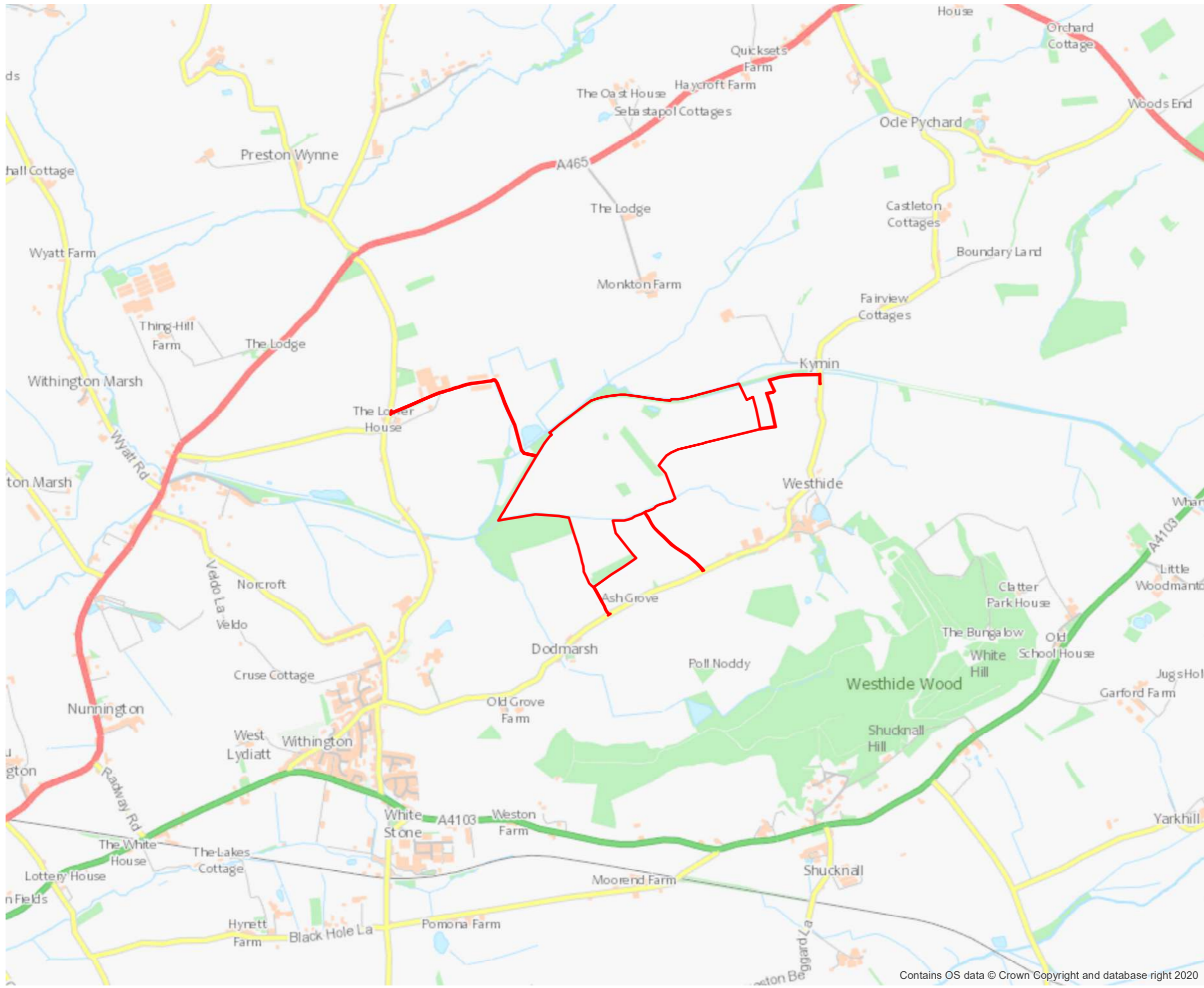


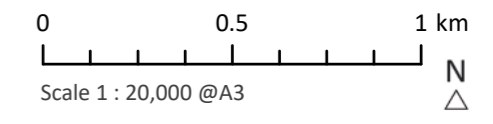
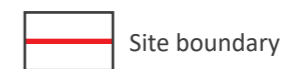
Reproduced with the permission of the controller of Her Majesty's Stationery Office. © Crown Copyright - Licence No. AR 100017235

S:\PROJECTS\3350 - 3399\3352 - Westhide Solar\3 GRAPHICS\DESIGN\3352_Eco figures incl. phase 2 surveys_EL



Contains OS data © Crown Copyright and database right 2020

Legend:

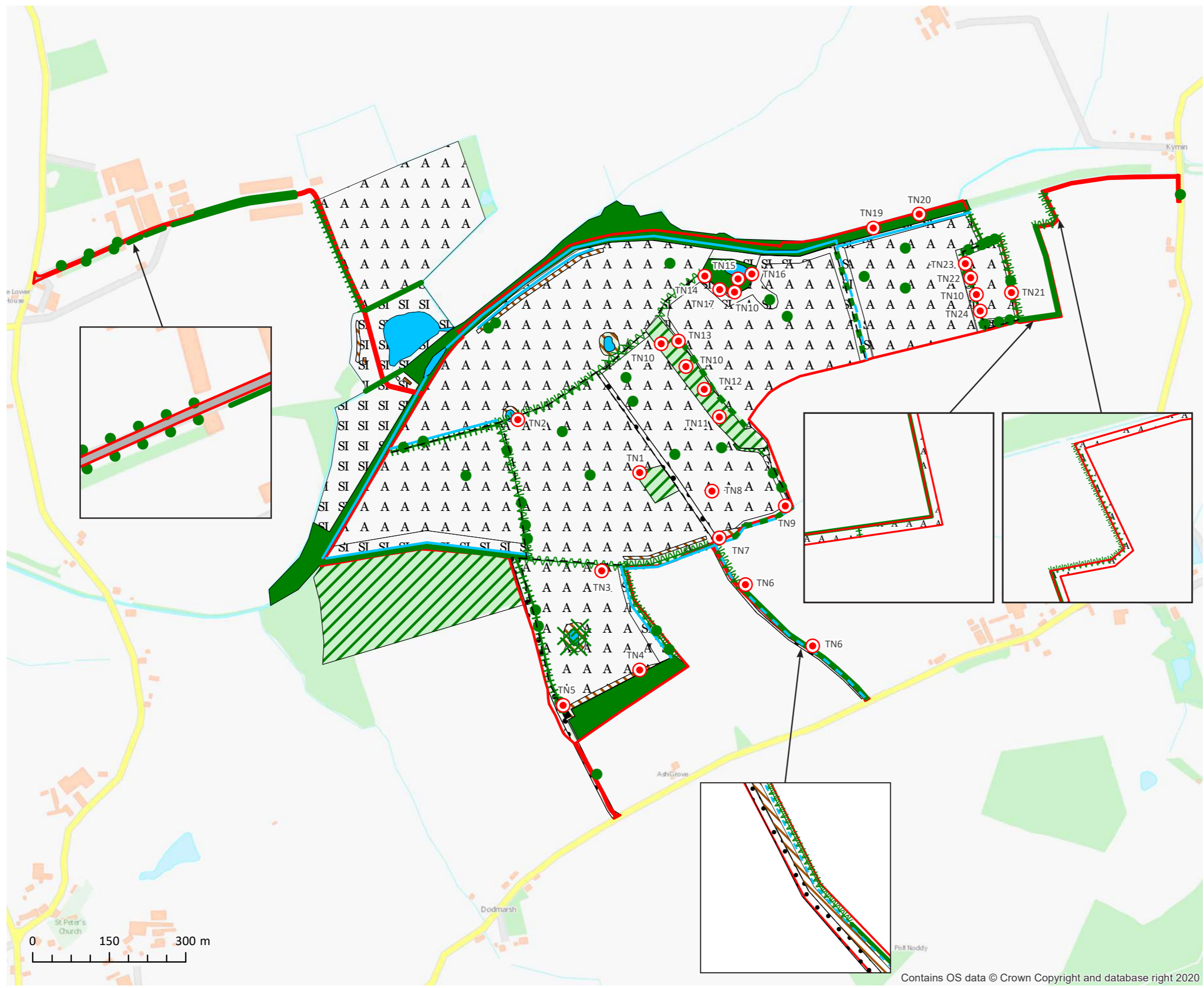


WESTHIDE SOLAR

FIGURE 1
Site location

THE Landmark
PRACTICE

Hope Chapel House Hope Chapel Hill Hotwells Bristol BS8 4ND
T: +44 (0)117 923 0455 E: enquiries@thelandmarkpractice.com
www.thelandmarkpractice.com



Legend:

- Site boundary
- Building
- Scattered broadleaved trees
- Scattered scrub
- Poor semi-improved grassland
- Semi-natural broadleaved woodland
- Broadleaved plantation woodland
- Dense continuous scrub
- Tall ruderal
- Arable
- Standing water
- Species-poor defunct hedge
- Species-poor intact hedge
- Species-rich defunct hedge
- Species-rich intact hedge
- Species-rich hedge with trees
- Species-poor hedge with trees
- Dry ditch
- Running water
- Target note (TN)
- Bare ground
- Hardstanding

N
△

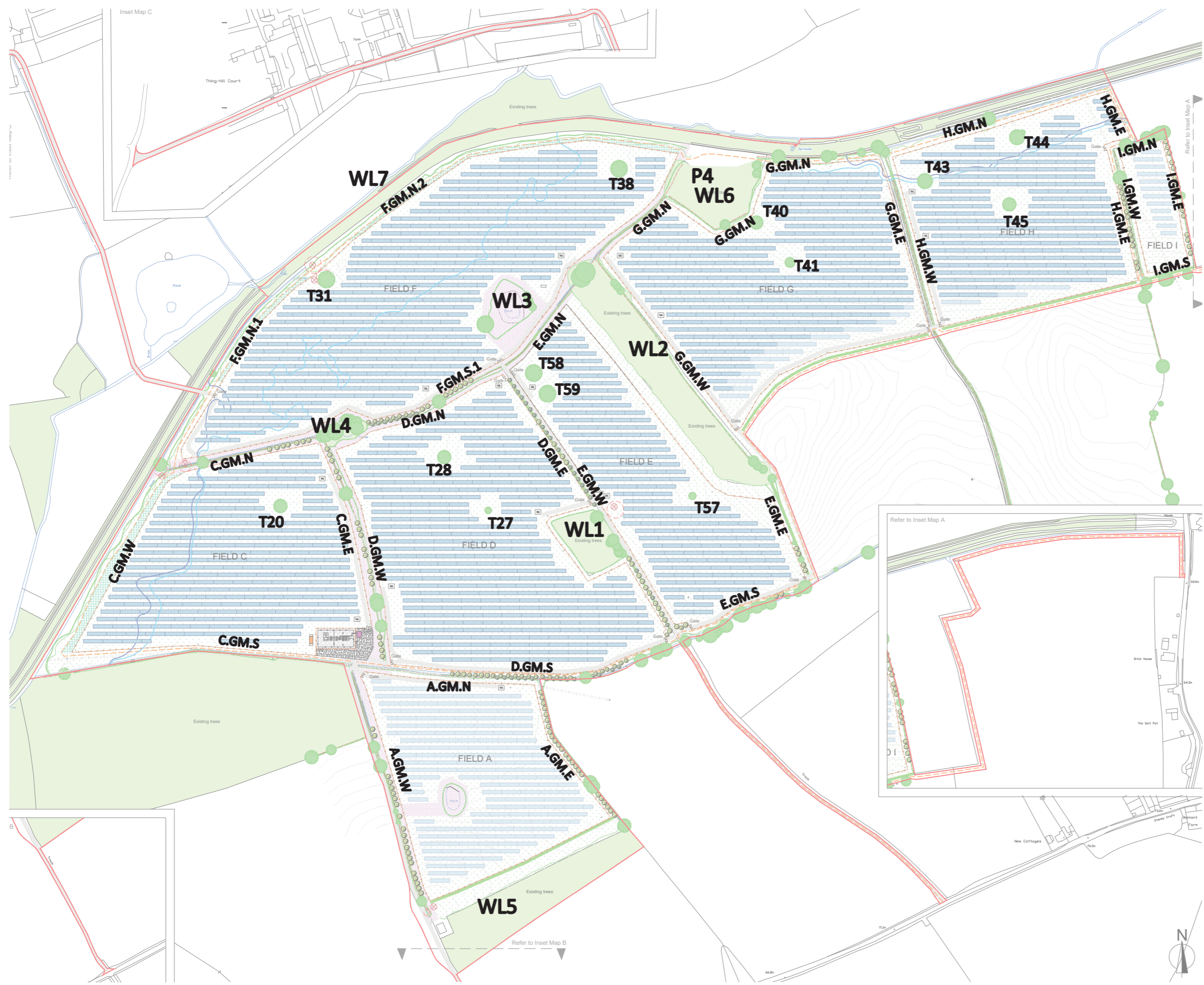
WESTHIDE SOLAR

FIGURE 2
Phase 1 Habitat Survey

THE Landmark PRACTICE

Hope Chapel House Hope Chapel Hill Hotwells Bristol BS8 4ND
T: +44 (0)117 923 0455 E: enquiries@thelandmarkpractice.com
www.thelandmarkpractice.com

Contains OS data © Crown Copyright and database right 2020



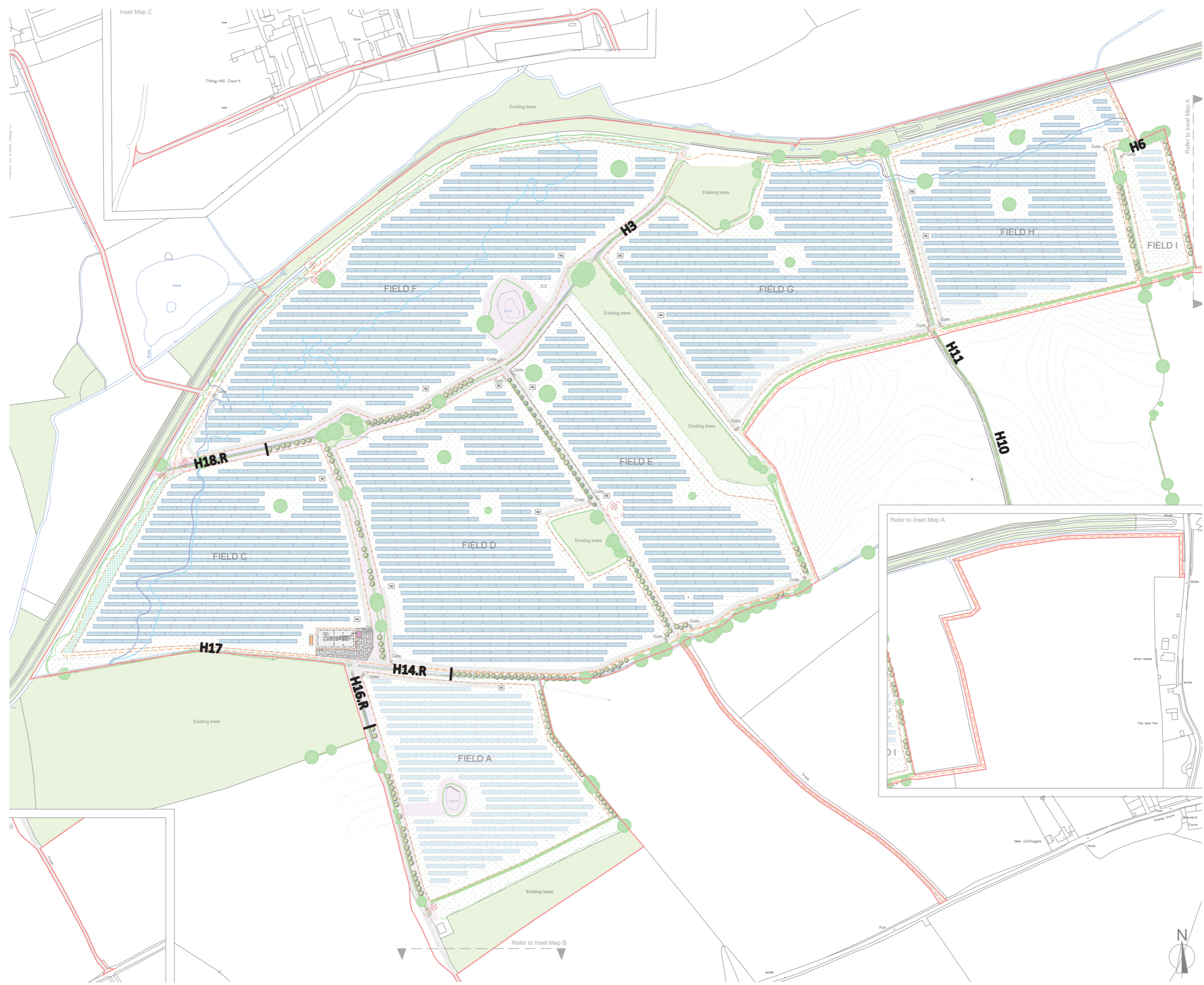
- Site boundary
- Existing**
- Existing woodland
- Existing tree (surveyed)
- Existing hedgerow (surveyed) all to be retained and enhanced to 3m high winter cut height
- Existing overhead utility/electricity lines (surveyed)
- Existing water course / pond
- Existing tree planting retained and enhanced
- Flood zone 2
- Flood zone 3
- Proposed**
- Proposed tree planting (Indicative - refer to Landscape Mitigation and Enhancement Plans)
- Poor quality trees to be removed (please refer to arb survey, drwg # 210409-WSS-SP-AM)
- New species-rich hedgerow planting
- Proposed species-rich grassland
- Proposed wild bird seed mix grassland (0.5 ha total)
- Great Crested Newt (GCN) ecological buffer
- Hibernacula
- 2.5 m high post and wire fencing to have mammal gates for mammal access
- 2.4 m high palisade fencing (around DNO customer substation)
- Access track
- CCTV camera
- Inverter transformer unit
- DNO switch housing
- Customer substation
- Substation hardstanding
- Proposed solar panels 2.5 m high
- Proposed solar panels 3 m high
- Permissive path

WESTHIDE SOLAR
BNG MONITORING SURVEYS

FIGURE 3
Retained Area Habitats



Hope Chapel House Hope Chapel Hill Hotwells Bristol BS8 4ND
T: +44 (0)117 923 0455 E: enquiries@thelandmarkpractice.com
www.thelandmarkpractice.com



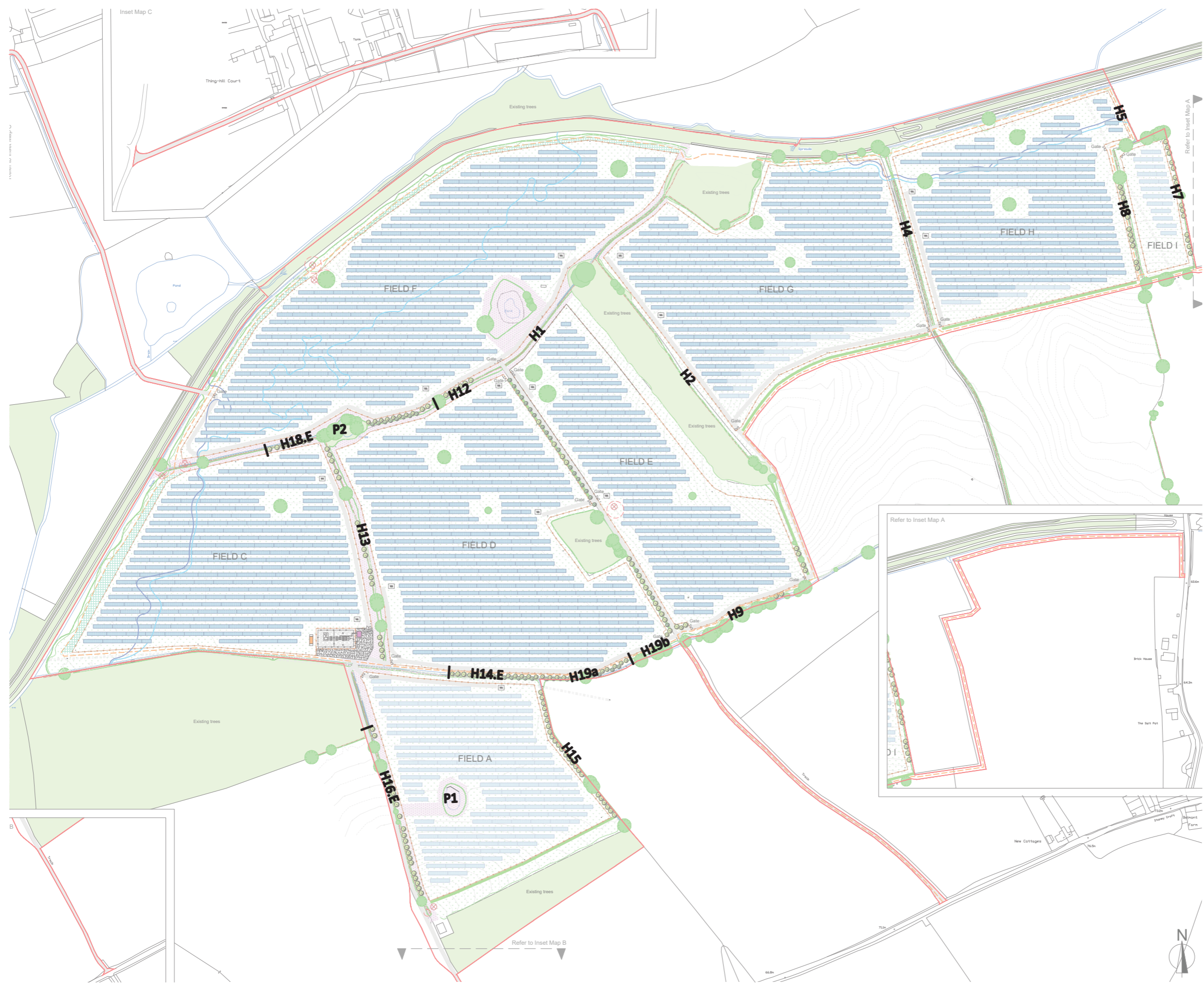
- Site boundary
- Existing**
- Existing woodland
- Existing tree (surveyed)
- Existing hedgerow (surveyed) all to be retained and enhanced to 3m high winter cut height
- Existing overhead utility/electricity lines (surveyed)
- Existing water course / pond
- Existing tree planting retained and enhanced
- Flood zone 2
- Flood zone 3
- Proposed**
- Proposed tree planting (Indicative - refer to Landscape Mitigation and Enhancement Plans)
- Poor quality trees to be removed (please refer to arb survey, drwg # 210409-WSS-SP-AM)
- New species-rich hedgerow planting
- Proposed species-rich grassland
- Proposed wild bird seed mix grassland (0.5 ha total)
- Great Crested Newt (GCN) ecological buffer
- Hibernacula
- 2.5 m high post and wire fencing to have mammal gates for mammal access
- 2.4 m high palisade fencing (around DNO customer substation)
- Access track
- CCTV camera
- Inverter transformer unit
- DNO switch housing
- Customer substation
- Substation hardstanding
- Proposed solar panels 2.5 m high
- Proposed solar panels 3 m high
- Permissive path

WESTHIDE SOLAR
BNG MONITORING SURVEYS

FIGURE 4
Retained Hedgerow Habitats



Hope Chapel House Hope Chapel Hill Hotwells Bristol BS8 4ND
T: +44 (0)117 923 0455 E: enquiries@thelandmarkpractice.com
www.thelandmarkpractice.com



- Site boundary
- Existing**
- Existing woodland
- Existing tree (surveyed)
- Existing hedgerow (surveyed) all to be retained and enhanced to 3m high winter cut height
- Existing overhead utility/electricity lines (surveyed)
- Existing water course / pond
- Existing tree planting retained and enhanced
- Flood zone 2
- Flood zone 3
- Proposed**
- Proposed tree planting (Indicative - refer to Landscape Mitigation and Enhancement Plans)
- Poor quality trees to be removed (please refer to arb survey, drwg # 210409-WSS-SP-AM)
- New species-rich hedgerow planting
- Proposed species-rich grassland
- Proposed wild bird seed mix grassland (0.5 ha total)
- Great Crested Newt (GCN) ecological buffer
- Hibernacula
- 2.5 m high post and wire fencing to have mammal gates for mammal access
- 2.4 m high palisade fencing (around DNO customer substation)
- Access track
- CCTV camera
- Inverter transformer unit
- DNO switch housing
- Customer substation
- Substation hardstanding
- Proposed solar panels 2.5 m high
- Proposed solar panels 3 m high
- Permissive path

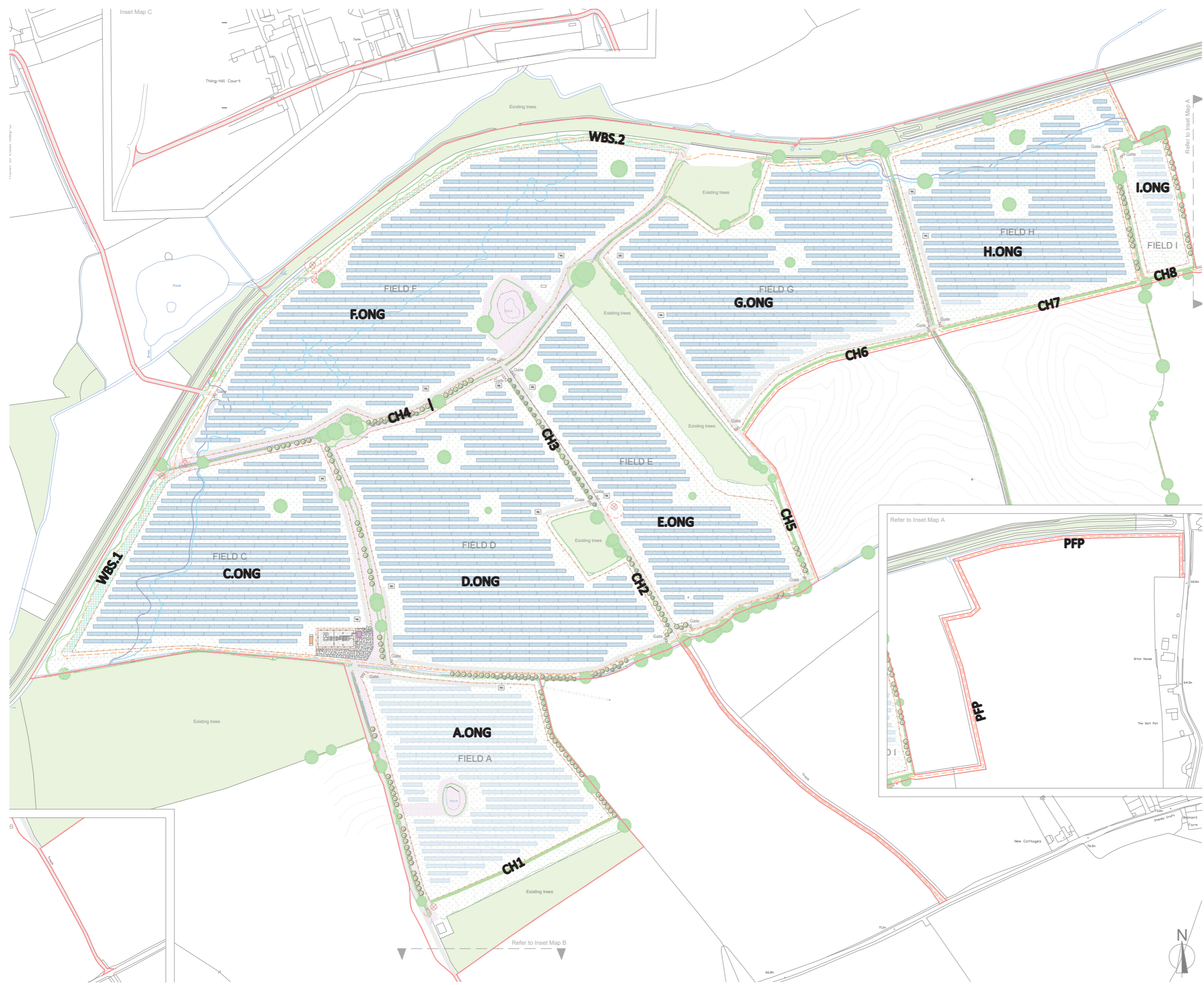


WESTHIDE SOLAR
BNG MONITORING SURVEYS

FIGURE 5
Enhanced Habitats



Hope Chapel House Hope Chapel Hill Hotwells Bristol BS8 4ND
T: +44 (0)117 923 0455 E: enquiries@thelandmarkpractice.com
www.thelandmarkpractice.com



- Site boundary
- Existing**
- Existing woodland
- Existing tree (surveyed)
- Existing hedgerow (surveyed) all to be retained and enhanced to 3m high winter cut height
- Existing overhead utility/electricity lines (surveyed)
- Existing water course / pond
- Existing tree planting retained and enhanced
- Flood zone 2
- Flood zone 3
- Proposed**
- Proposed tree planting (Indicative - refer to Landscape Mitigation and Enhancement Plans)
- Poor quality trees to be removed (please refer to arb survey, drwg # 210409-WSS-SP-AM)
- New species-rich hedgerow planting
- Proposed species-rich grassland
- Proposed wild bird seed mix grassland (0.5 ha total)
- Great Crested Newt (GCN) ecological buffer
- Hibernacula
- 2.5 m high post and wire fencing to have mammal gates for mammal access
- 2.4 m high palisade fencing (around DNO customer substation)
- Access track
- CCTV camera
- Inverter transformer unit
- DNO switch housing
- Customer substation
- Substation hardstanding
- Proposed solar panels 2.5 m high
- Proposed solar panels 3 m high
- Permissive path



**WESTHIDE SOLAR
BNG MONITORING SURVEYS**

**FIGURE 6
Created Habitats**



Hope Chapel House Hope Chapel Hill Hotwells Bristol BS8 4ND
T: +44 (0)117 923 0455 E: enquiries@thelandmarkpractice.com
www.thelandmarkpractice.com